PODÉLNÝ PROFIL
varianta V4
1:10 000/1 000

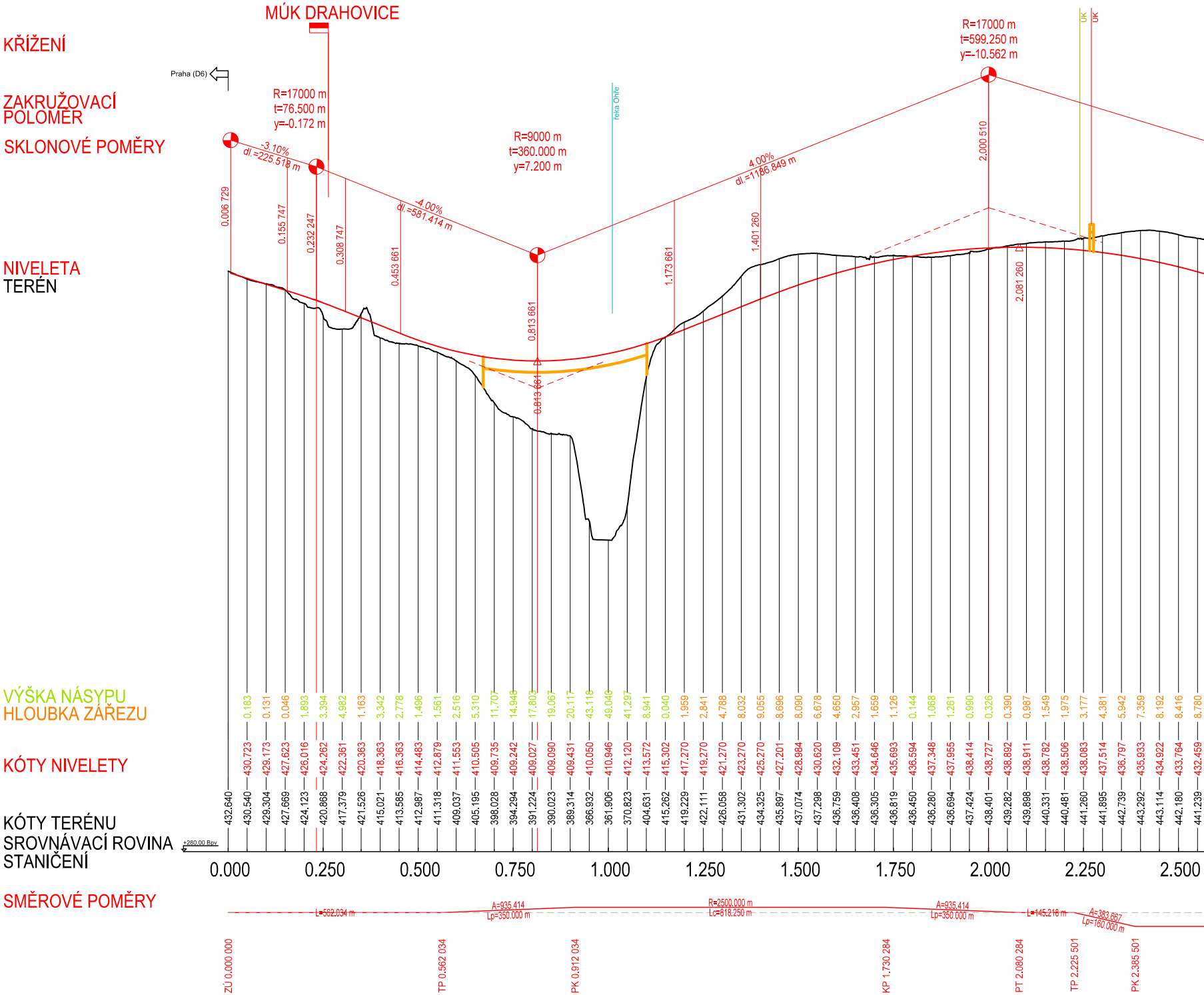
MÚK DRAHOVICE
KŘÍŽENÍ
Praha (D6)
ZAKRUŽOVACÍ POLOMĚR
SKLONOVÉ POMĚRY
NIVELETA
TERÉN
VÝŠKA NÁSYPU
HLOUBKA ZÁŘEZU
KÓTY NIVELETY
KÓTY TERÉNU
SROVNÁVACÍ ROVINA
STANIČENÍ
SMĚROVÉ POMĚRY
+280.00 Bpv
R=17000 m
t=76.500 m
y=-0.172 m
R=9000 m
t=360.000 m
y=7.200 m
R=17000 m
t=599.250 m
y=-10.562 m
-3.10%
dl.=225.518 m
-4.00%
dl.=581.414 m
4.00%
dl.=1186.849 m
řeka Ohře
UK
UK
0.006 729
0.155 747
0.232 247
0.308 747
0.453 661
0.813 661
0.813 661
1.173 661
1.401 260
2.000 510
2.081 260
0.183 0.131 0.046 1.893 3.394 4.982 1.163 3.342 2.778 1.496 1.561 2.516 5.310 11.707 14.946 17.803 19.067 20.117 43.116 49.046 41.297 8.941 0.040 1.959 2.841 4.788 8.032 9.055 8.696 8.090 6.678 4.650 2.957 1.659 1.126 0.144 1.068 1.261 0.990 0.326 0.390 0.987 1.549 1.975 3.177 4.381 5.942 7.359 8.192 8.416 8.780
430.723 429.173 427.623 426.016 424.262 422.361 420.363 418.363 416.363 414.483 412.879 411.553 410.505 409.735 409.242 409.027 409.090 409.431 410.050 410.946 412.120 413.572 415.302 417.270 419.270 421.270 423.270 425.270 427.201 428.984 430.620 432.109 433.451 434.646 435.693 436.594 437.348 437.955 438.414 438.727 438.892 438.911 438.782 438.506 438.083 437.514 436.797 435.933 434.922 433.764 432.459
432.640 430.540 429.304 427.669 424.123 420.868 417.379 421.526 415.021 413.585 412.987 411.318 409.037 405.195 398.028 394.294 391.224 390.023 389.314 366.932 361.906 370.823 404.631 415.262 419.229 422.111 426.058 431.302 434.325 435.897 437.074 437.298 436.759 436.408 436.305 436.819 436.450 436.280 436.694 437.424 438.401 439.282 439.898 440.331 440.481 441.260 441.895 442.739 443.292 443.114 442.180 441.239
0.000
0.250
0.500
0.750
1.000
1.250
1.500
1.750
2.000
2.250
2.500
L=562.034 m
A=935.414
Lp=350.000 m
R=2500.000 m
Lc=818.250 m
A=935.414
Lp=350.000 m
L=145.218 m
A=383.667
Lp=160.000 m
ZÚ 0.000 000
TP 0.562 034
PK 0.912 034
KP 1.730 284
PT 2.080 284
TP 2.225 501
PK 2.385 501

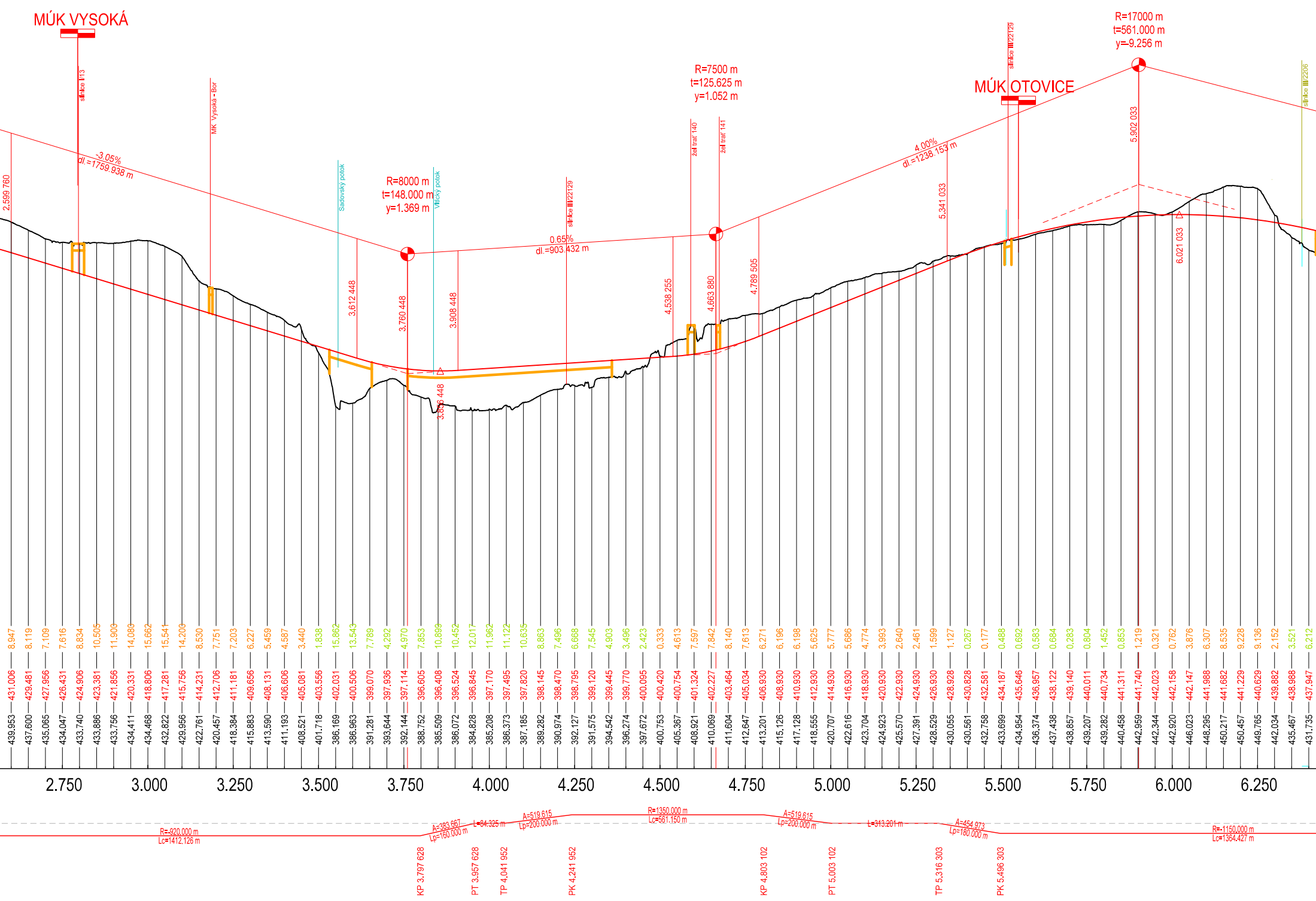
MÚK VYSOKÁ
silnice I/13
MK Vysoká - Bor
2.599 760
-3.05%
dl.=1759.938 m
Sadovský potok
Vlčický potok
R=8000 m
t=148.000 m
y=1.369 m
3.612 448
3.760 448
3.908 448
3.856 448
silnice III/22129
0.65%
dl.=903.432 m
R=7500 m
t=125.625 m
y=1.052 m
žel trať 140
žel trať 141
4.538 255
4.663 880
4.789 505
4.00%
dl.=1238.153 m
5.341 033
MÚK OTOVICE
silnice III/22129
R=17000 m
t=561.000 m
y=-9.256 m
5.902 033
6.021 033
silnice III/2206
2.750
3.000
3.250
3.500
3.750
4.000
4.250
4.500
4.750
5.000
5.250
5.500
5.750
6.000
6.250
R=920.000 m
Lc=1412.126 m
A=383.667
Lp=160.000 m
L=84.325 m
A=519.615
Lp=200.000 m
R=1350.000 m
Lc=561.150 m
A=519.615
Lp=200.000 m
L=313.201 m
A=454.973
Lp=180.000 m
R=-1150.000 m
Lc=1364.427 m
KP 3.797 628
PT 3.957 628
TP 4.041 952
PK 4.241 952
KP 4.803 102
PT 5.003 102
TP 5.316 303
PK 5.496 303

8.947	431.006	439.953
8.119	429.481	437.600
7.109	427.956	435.065
7.616	426.431	434.047
8.834	424.906	433.740
10.505	423.381	433.886
11.900	421.856	433.756
14.080	420.331	434.411
15.662	418.806	434.468
15.541	417.281	432.822
14.200	415.756	429.956
8.530	414.231	422.761
7.751	412.706	420.457
7.203	411.181	418.384
6.227	409.656	415.883
5.459	408.131	413.590
4.587	406.606	411.193
3.440	405.081	408.521
1.838	403.556	401.718
15.862	402.031	386.169
13.543	400.506	386.963
7.789	399.070	391.281
4.292	397.936	393.644
4.970	397.114	392.144
7.853	396.605	388.752
10.899	396.408	385.509
10.452	396.524	386.072
12.017	396.845	384.828
11.962	397.170	385.208
11.122	397.495	386.373
10.635	397.820	387.185
8.863	398.145	389.282
7.496	398.470	390.974
6.668	398.795	392.127
7.545	399.120	391.575
4.903	399.445	394.542
3.496	399.770	396.274
2.423	400.095	397.672
0.333	400.420	400.753
4.613	400.754	405.367
7.597	401.324	408.921
7.842	402.227	410.069
8.140	403.464	411.604
7.613	405.034	412.647
6.271	406.930	413.201
6.196	408.930	415.126
6.198	410.930	417.128
5.625	412.930	418.555
5.777	414.930	420.707
5.686	416.930	422.616
4.774	418.930	423.704
3.993	420.930	424.923
2.640	422.930	425.570
2.461	424.930	427.391
1.599	426.930	428.529
1.127	428.928	430.055
0.267	430.828	430.561
0.177	432.581	432.758
0.488	434.187	433.699
0.692	435.646	434.954
0.583	436.957	436.374
0.684	438.122	437.438
0.283	439.140	438.857
0.804	440.011	439.207
1.452	440.734	439.282
0.853	441.311	440.458
1.219	441.740	442.959
0.321	442.023	442.344
0.762	442.158	442.920
3.876	442.147	446.023
6.307	441.988	448.295
8.535	441.682	450.217
9.228	441.229	450.457
9.136	440.629	449.765
2.152	439.882	442.034
3.521	438.988	435.467
6.212	437.947	431.735

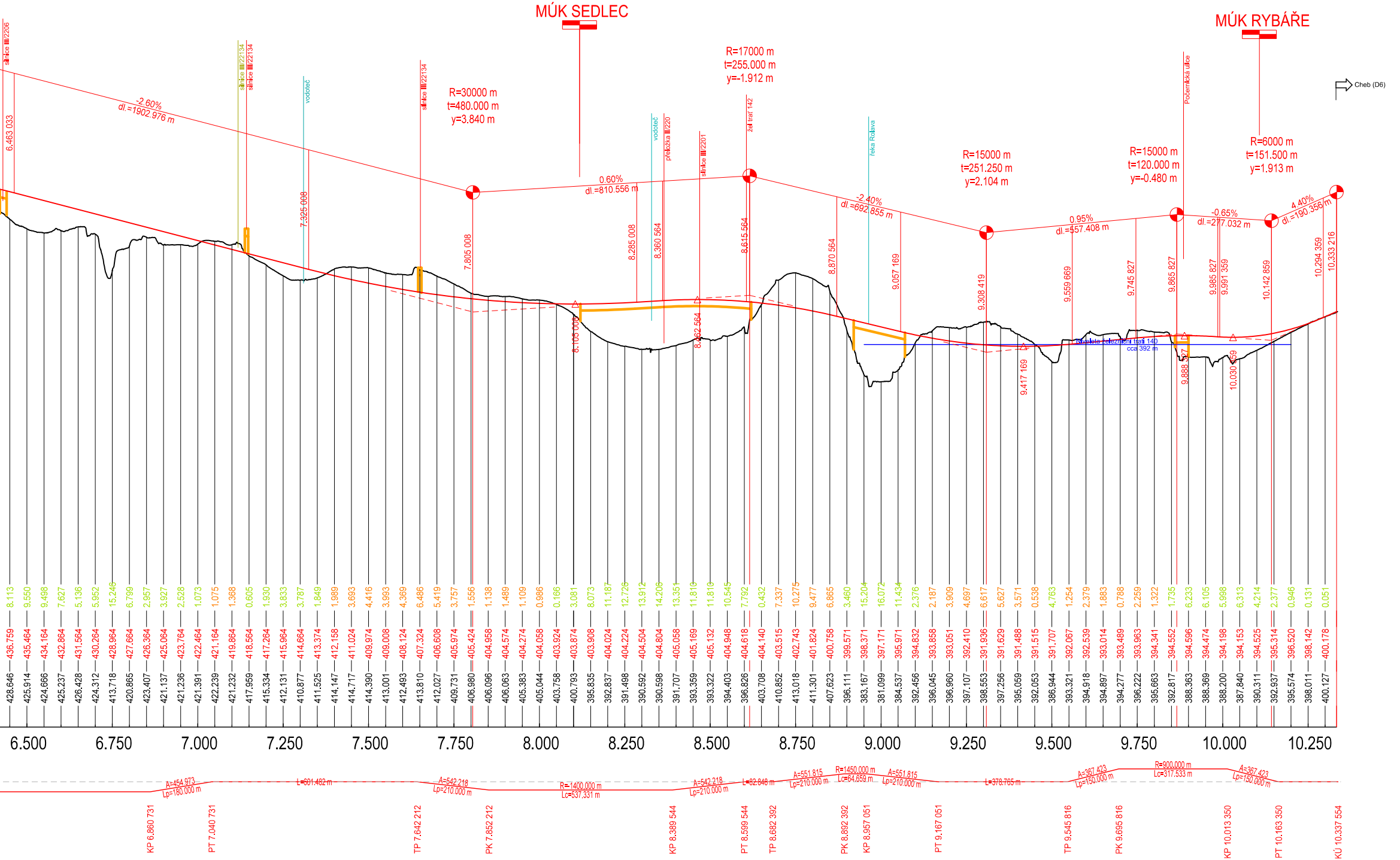
MÚK SEDLEC
MÚK RYBÁŘE
Cheb (D6)
silnice III/2206
silnice III/22134
silnice III/22134
vodoteč
silnice III/22134
vodoteč
přeložka II/220
silnice III/2201
žel. trať 142
řeka Rolava
Počernická ulice
R=30000 m
t=480.000 m
y=3.840 m
R=17000 m
t=255.000 m
y=-1.912 m
R=15000 m
t=251.250 m
y=2.104 m
R=15000 m
t=120.000 m
y=-0.480 m
R=6000 m
t=151.500 m
y=1.913 m
-2.60%
dl.=1902.976 m
0.60%
dl.=810.556 m
-2.40%
dl.=692.855 m
0.95%
dl.=557.408 m
-0.65%
dl.=277.032 m
4.40%
dl.=190.356 m
Niveleta železniční trati 140
cca 392 m
6.463 033
7.325 008
7.805 008
8.105 008
8.285 008
8.360 564
8.562 564
8.615 564
8.870 564
9.057 169
9.308 419
9.417 169
9.559 669
9.745 827
9.865 827
9.888 327
9.985 827
9.991 359
10.030 359
10.142 859
10.294 359
10.333 216
6.500
6.750
7.000
7.250
7.500
7.750
8.000
8.250
8.500
8.750
9.000
9.250
9.500
9.750
10.000
10.250
A=454.973
Lp=180.000 m
L=601.462 m
A=542.218
Lp=210.000 m
R=1400.000 m
Lc=537.331 m
A=542.218
Lp=210.000 m
L=82.848 m
A=551.815
Lp=210.000 m
R=1450.000 m
Lc=64.659 m
A=551.815
Lp=210.000 m
L=378.765 m
A=367.423
Lp=150.000 m
R=900.000 m
Lc=317.533 m
A=367.423
Lp=150.000 m
KP 6.860 731
PT 7.040 731
TP 7.642 212
PK 7.852 212
KP 8.389 544
PT 8.599 544
TP 8.682 392
PK 8.892 392
KP 8.957 051
PT 9.167 051
TP 9.545 816
PK 9.695 816
KP 10.013 350
PT 10.163 350
KÚ 10.337 554

428.646	436.759	8.113
425.914	435.464	9.550
424.666	434.164	9.498
425.237	432.864	7.627
426.428	431.564	5.136
424.312	430.264	5.952
413.718	428.964	15.246
420.865	427.664	6.799
423.407	426.364	2.957
421.137	425.064	3.927
421.236	423.764	2.528
421.391	422.464	1.073
422.239	421.164	1.075
421.232	419.864	1.368
417.959	418.564	0.605
415.334	417.264	1.930
412.131	415.964	3.833
410.877	414.664	3.787
411.525	413.374	1.849
414.147	412.158	1.989
414.717	411.024	3.693
414.390	409.974	4.416
413.001	409.008	3.993
412.493	408.124	4.369
413.810	407.324	6.486
412.027	406.608	5.419
409.731	405.974	3.757
406.980	405.424	1.556
406.096	404.958	1.138
406.063	404.574	1.489
405.383	404.274	1.109
405.044	404.058	0.986
403.758	403.924	0.166
400.793	403.874	3.081
395.835	403.908	8.073
392.837	404.024	11.187
391.498	404.224	12.726
390.592	404.504	13.912
390.598	404.804	14.206
391.707	405.058	13.351
393.359	405.169	11.810
393.322	405.132	11.810
394.403	404.948	10.545
396.826	404.618	7.792
403.708	404.140	0.432
410.852	403.515	7.337
413.018	402.743	10.275
411.301	401.824	9.477
407.623	400.758	6.865
396.111	399.571	3.460
383.167	398.371	15.204
381.099	397.171	16.072
384.537	395.971	11.434
392.456	394.832	2.376
396.045	393.858	2.187
396.960	393.051	3.909
397.107	392.410	4.697
398.553	391.936	6.617
397.256	391.629	5.627
395.059	391.488	3.571
392.053	391.515	0.538
386.944	391.707	4.763
393.321	392.067	1.254
394.918	392.539	2.379
394.897	393.014	1.883
394.277	393.489	0.788
396.222	393.963	2.259
395.663	394.341	1.322
392.817	394.552	1.735
388.363	394.596	6.233
388.369	394.474	6.105
388.200	394.198	5.998
387.840	394.153	6.313
390.311	394.525	4.214
392.937	395.314	2.377
395.574	396.520	0.946
398.011	398.142	0.131
400.127	400.178	0.051

VÝŠKOVÝ SYSTÉM Bpv SOUŘADNICOVÝ SYSTÉM S-JTSK

Číslo změny:	*Obsah změny:*	*Datum změny:*
01	-	-
02	-	-
03	-	-

Objednatel:

Karlovarský kraj
Závodní 353/88,
360 06 Karlovy Vary

Generální projektant:

SUDOP PRAHA a.s.
Olšanská 1a, 130 80 Praha 3
tel.: +420 267 094 111
e-mail: praha@sudop.cz

Hlavní inženýr projektu: ING. MATĚJ MAREŠ

Garant profese: -

Středisko:
205 – KONCEPCE DOPRAVY

Vedoucí střediska:	*Odpovědný projektant:*	*Vypracoval:*	*Kontroloval:*
ING. ANDREA PLIŠKOVÁ	ING. MATĚJ MAREŠ	ING. JAN TUREK	ING. MATĚJ MAREŠ

Název akce:

Územní studie podrobného prověření vybraných variant průtahu D6 a obchvatu D6 – I/13 – D6 v oblasti Karlových Varů

Číslo smlouvy: 22-059.205

Projektový stupeň: ÚS

Část:

B Výkresová část
B.3 Podélné profily

Datum: 01/2023

Číslo části: B.3

Název přílohy:

Podélný profil, varianta V4 – Malý obchvat v souběhu s železniční tratí v místní části Rybáře

Měřítko: 1:10 000/1 000

Počet formátů: 7 x A4

Číslo přílohy: **B.3.3**

DOKUMENT LZE UŽÍVAT POUZE VE SMYSLU PŘÍSLUŠNÉ SMLOUVY O DÍLO. ŽÁDNÁ JEHO ČÁST NEMŮŽE BÝT DLE ZÁKONA č.121/2000 Sb. KOPÍROVÁNA NEBO JINÝM ZPŮSOBEM ROZŠIŘOVÁNA BEZ SOUHLASU SUDOP PRAHA a.s.